

Logbuch

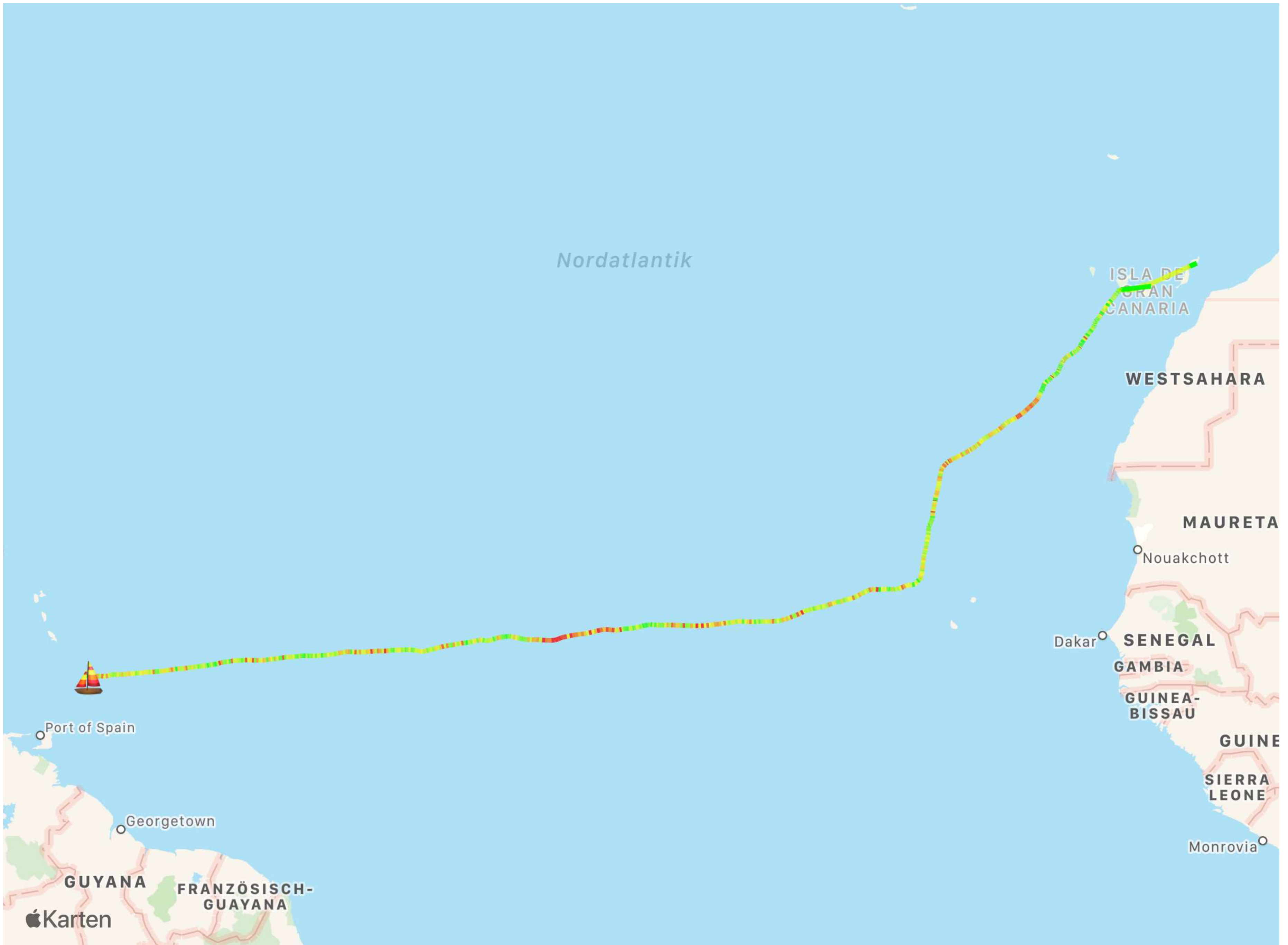


R9B (KATAMARAN)
SKIPPER: HEINZ BACHMANN

STRECKE

KANAREN - KARIBIK

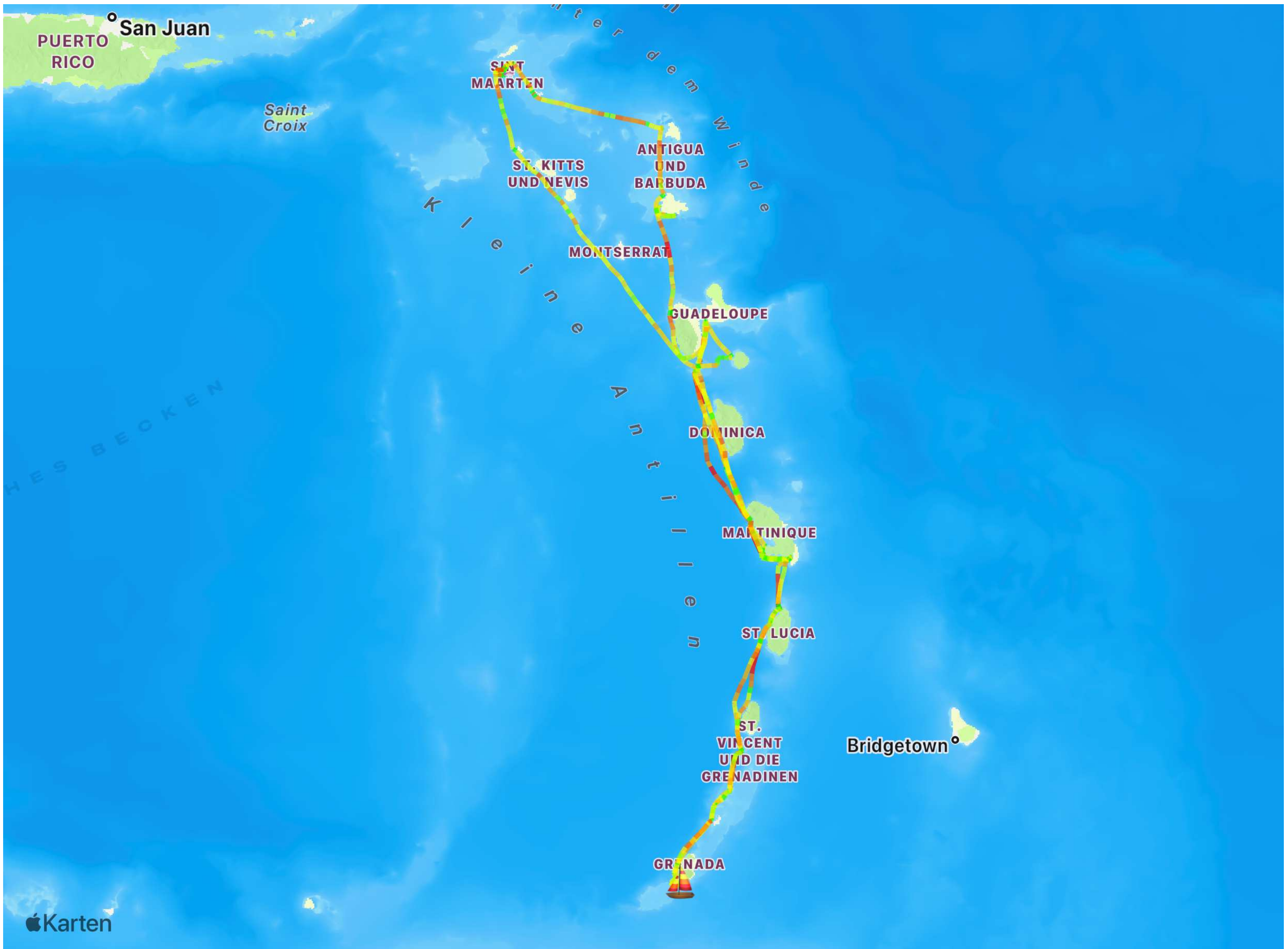
AUSZÜGE AUS LOGBUCH





Karibisches Meer

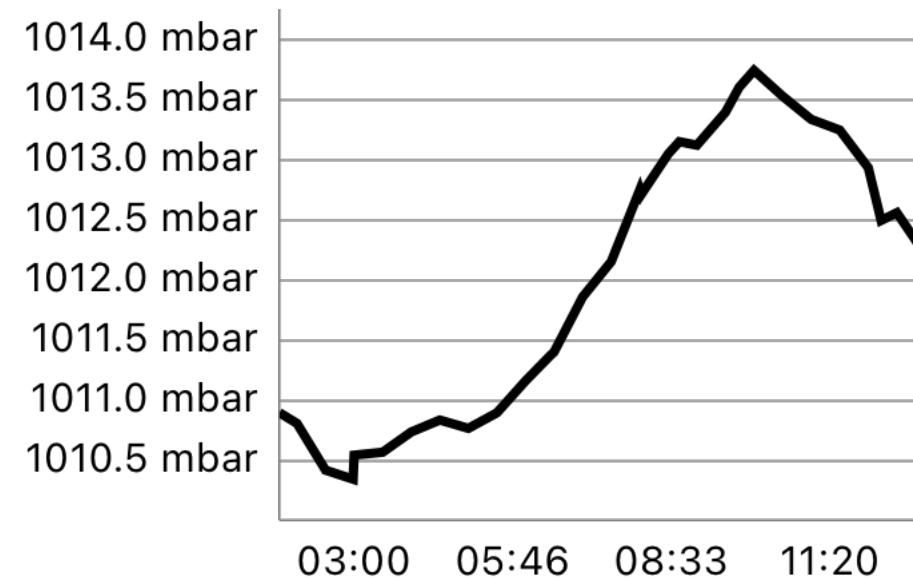
Nordatlantischer Ozean



DATUM Samstag, 16. Dezember 2023













VON 14° 43.79' N 061° 10.915' W

NACH 15° 52.284' N 061° 35.122' W



UHRZEIT	STATUS	WIND		SEE- GANG	STROM		WETTER			KURS / FAHRT		SEEMEILEN			POSITION
		RICHT.	KN		RICHT.	KN	ALLG.	MBAR	MM	KÜG	FÜG	SEGEL	MOTOR	LOG	
01:41		---°	-	-	---	-	○○	1010.9	-	300°	3.5 kn	0.0	0.0	0.0	14° 43.79' N 061° 10.915' W
02:00		---°	-	-	---	-	○○	1010.8	-	309°	7.1 kn	0.0	2.1	2.1	14° 45.208' N 061° 12.507' W
02:30		---°	-	-	---	-	○○	1010.4	-	339°	6.6 kn	0.0	5.5	5.5	14° 47.937' N 061° 14.624' W
02:58		---°	-	-	---	-	○○	1010.3	-	330°	7.5 kn	0.0	8.4	8.4	14° 50.541' N 061° 15.916' W
03:00		---°	-	-	---	-	○○	1010.5	-	337°	7.3 kn	0.1	8.4	8.5	14° 50.653' N 061° 15.974' W
03:30		---°	-	-	---	-	○○	1010.6	-	324°	7.4 kn	3.3	8.4	11.8	14° 53.131' N 061° 18.114' W
04:00		---°	-	-	---	-	○○	1010.7	-	317°	7.1 kn	7.2	8.4	15.6	14° 56.102' N 061° 20.618' W
04:30		---°	-	-	---	-	○○	1010.8	-	344°	6.9 kn	11.0	8.4	19.4	14° 59.347' N 061° 22.642' W
05:00		---°	-	-	---	-	○○	1010.8	-	316°	7.5 kn	14.4	8.4	22.8	15° 01.939' N 061° 24.976' W
05:30		---°	-	-	---	-	○○	1010.9	-	324°	7.3 kn	18.2	8.4	26.6	15° 04.836' N 061° 27.515' W
06:00		---°	-	-	---	-	○○	1011.2	-	334°	9.0 kn	22.3	8.4	30.7	15° 08.472' N 061° 29.653' W
06:26		---°	-	-	---	-	○○	1011.4	-	347°	6.5 kn	25.0	8.4	33.4	15° 10.786' N 061° 31.015' W
06:30		---°	-	-	---	-	○○	1011.4	-	351°	7.4 kn	25.0	8.8	33.9	15° 11.242' N 061° 31.078' W
07:00		---°	-	-	---	-	○○	1011.9	-	354°	7.2 kn	25.0	12.3	37.3	15° 14.719' N 061° 31.54' W
07:30		---°	-	-	---	-	○○	1012.2	-	353°	6.6 kn	25.0	15.7	40.8	15° 18.131' N 061° 31.953' W
08:00		---°	-	-	---	-	○○	1012.8	-	348°	7.0 kn	25.0	18.5	43.5	15° 20.882' N 061° 32.253' W
08:01		---°	-	-	---	-	○○	1012.7	-	352°	7.5 kn	25.0	18.7	43.7	15° 21.054' N 061° 32.292' W
08:30		---°	-	-	---	-	○○	1013.1	-	354°	4.4 kn	28.1	18.7	46.9	15° 24.219' N 061° 32.347' W
08:41		---°	-	-	---	-	○○	1013.2	-	359°	6.4 kn	29.2	18.7	47.9	15° 25.299' N 061° 32.385' W

DATUM Samstag, 16. Dezember 2023

UHRZEIT	STATUS	WIND		SEE- GANG	STROM		WETTER			KURS / FAHRT		SEEMEILEN			POSITION
		RICHT.	KN		RICHT.	KN	ALLG.	MBAR	MM	KÜG	FÜG	SEGEL	MOTOR	LOG	
09:00		---°	-	-	---	-	○○	1013.1	-	004°	6.5 kn	29.2	20.6	49.9	15° 27.269' N 061° 32.266' W
09:30		---°	-	-	---	-	○○	1013.4	-	005°	6.2 kn	29.2	23.7	53.0	15° 30.377' N 061° 32.004' W
09:44		---°	-	-	---	-	○○	1013.6	-	343°	5.5 kn	29.2	25.2	54.5	15° 31.844' N 061° 32.098' W
10:00		---°	-	-	---	-	○○	1013.7	-	000°	6.5 kn	31.0	25.2	56.3	15° 33.611' N 061° 32.494' W
10:30		---°	-	-	---	-	○○	1013.5	-	332°	5.2 kn	33.8	25.2	59.0	15° 36.322' N 061° 32.944' W
11:00		---°	-	-	---	-	○○	1013.3	-	334°	8.5 kn	37.4	25.2	62.6	15° 39.684' N 061° 34.343' W
11:30		---°	-	-	---	-	○○	1013.3	-	348°	8.9 kn	41.5	25.2	66.8	15° 43.688' N 061° 35.561' W
12:00		---°	-	-	---	-	○○	1012.9	-	338°	8.1 kn	45.5	25.2	70.8	15° 47.575' N 061° 36.62' W
12:13		---°	-	-	---	-	○○	1012.5	-	347°	6.5 kn	46.9	25.2	72.1	15° 48.884' N 061° 36.893' W
12:30		---°	-	-	---	-	○○	1012.6	-	024°	6.7 kn	46.9	27.0	73.9	15° 50.71' N 061° 37.077' W
13:00		---°	-	-	---	-	○○	1012.2	-	107°	0.2 kn	46.9	29.5	76.4	15° 52.281' N 061° 35.113' W
13:16		---°	-	-	---	-	○○	1012.0	-	107°	0.3 kn	46.9	29.5	76.4	15° 52.284' N 061° 35.122' W

Tagessumme	46.9	29.5	76.4
Vortrag	113.7	104.7	220.1
Gesamt	160.6	134.2	296.5

WASSERTANK	100%	100%	100%	BILGE	-
BATTERIE	13 V	13 V	13 V	KÜHLWASSER	-
TREIBSTOFF	100%	100%		ÖLSTAND	-
WASSERTEMPERATUR	-<->-			SEGEL	-
LUFTTEMPERATUR	-<->-			LICHTER	-
BETRIEBSSTUNDEN	28.5	-	-	SEEFILTER	-

DATUM

Samstag, 16. Dezember 2023

01:41: Motor angemacht und Anker gelichtet

02:58: Segel gesetzt und Motor aus

06:26: Motor angemacht und Segel eingeholt

08:01: Segel gesetzt und Motor aus

08:41: Motor angemacht und Segel eingeholt

09:44: Segel gesetzt und Motor aus

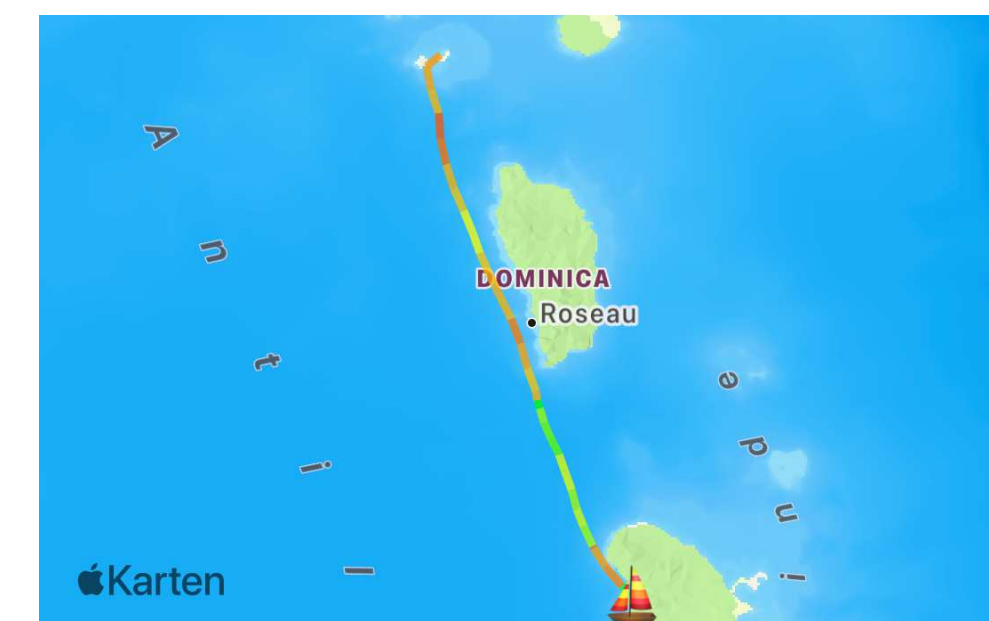
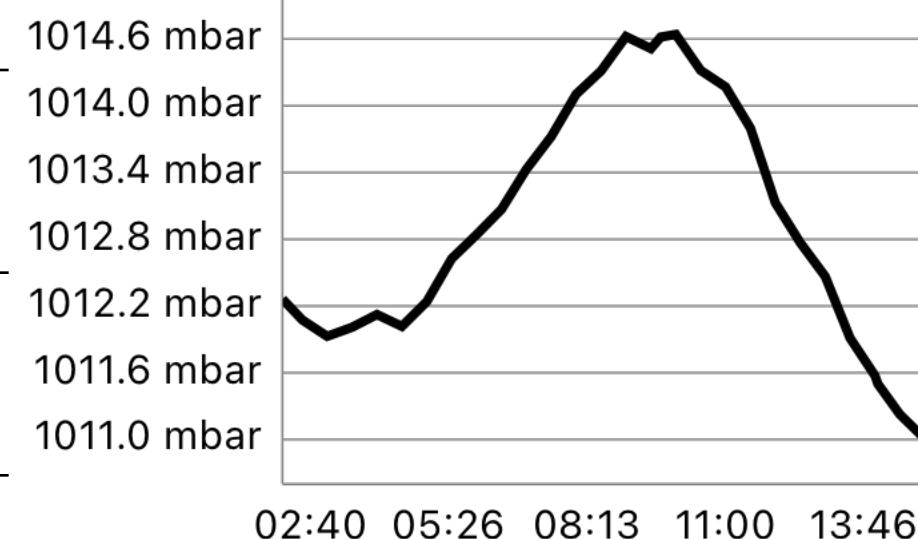
12:13: Motor angemacht und Segel eingeholt

13:16: Festgemacht und Motor ausgemacht

DATUM Sonntag, 24. Dezember 2023

VON 15° 52.152' N 061° 35.254' W
0,3sm westlich von Leuchtturm port des Saintes; Karibisches

NACH 14° 44.334' N 061° 10.665' W
5sm SE von Leuchtturm Prêcheur; Karibisches Meer;



UHRZEIT	STATUS	WIND		SEE- GANG	STROM		WETTER			KURS / FAHRT		SEEMEILEN			POSITION
		RICHT.	KN		RICHT.	KN	ALLG.	MBAR	MM	KÜG	FÜG	SEGEL	MOTOR	LOG	
02:06		---°	0	-	---	-	○○	1012.3	-	227°	3.7 kn	0.0	0.0	0.3	15° 52.152' N 061° 35.254' W
02:30		110°	2	-	---	-	○ ↘	1012.1	-	214°	6.5 kn	0.0	2.3	2.5	15° 50.706' N 061° 37.1' W
03:00		010°	2	-	---	-	○ ↗	1011.9	-	164°	6.4 kn	0.0	5.3	5.5	15° 47.753' N 061° 36.552' W
03:30		010°	2	2	---	-	○ ↗	1012.0	-	160°	6.2 kn	0.0	8.4	8.7	15° 44.747' N 061° 35.52' W
04:00		087°	5	2	---	-	◐ ↗	1012.1	-	191°	7.2 kn	0.0	11.6	11.9	15° 41.542' N 061° 35.277' W
04:30		099°	5	1	---	-	◑ ↗ ●	1012.0	-	164°	6.9 kn	0.0	15.0	15.2	15° 38.275' N 061° 34.53' W
05:00		---°	0	1	---	-	○○	1012.2	-	156°	6.3 kn	0.0	18.1	18.4	15° 35.268' N 061° 33.531' W
05:30		---°	0	1	---	-	○○	1012.6	-	155°	6.1 kn	0.0	21.2	21.5	15° 32.396' N 061° 32.232' W
06:00		099°	4	1	---	-	◑ ↗ ●	1012.8	0.20	162°	5.5 kn	0.0	24.2	24.5	15° 29.639' N 061° 31.045' W
06:30		280°	5	1	---	-	◐ ↗	1013.1	0.20	155°	5.5 kn	0.0	27.0	27.2	15° 27.032' N 061° 30.088' W
07:00		---°	0	1	---	-	○○	1013.4	-	156°	6.0 kn	0.0	29.8	30.1	15° 24.405' N 061° 28.874' W
07:30		290°	4	1	---	-	◐ ↗	1013.7	-	153°	6.3 kn	0.0	32.9	33.2	15° 21.633' N 061° 27.473' W
08:00		290°	4	1	---	-	◐ ↗	1014.1	-	156°	6.2 kn	0.0	36.2	36.4	15° 18.69' N 061° 25.97' W
08:30		270°	3	1	---	-	◐ ↗	1014.3	-	161°	6.8 kn	0.0	39.5	39.8	15° 15.563' N 061° 24.723' W
09:00		180°	3	1	---	-	◐ ↓	1014.6	-	158°	6.4 kn	0.0	42.8	43.0	15° 12.417' N 061° 23.818' W
09:30		240°	3	1	---	-	◐ ↗ ✓	1014.5	-	160°	6.1 kn	0.0	45.9	46.1	15° 09.493' N 061° 22.702' W
09:41		240°	3	1	---	-	◐ ↗ ✓	1014.6	-	163°	6.3 kn	0.0	47.0	47.2	15° 08.384' N 061° 22.523' W
10:00		240°	3	1	---	-	◐ ↗ ✓	1014.6	-	163°	3.0 kn	1.1	47.0	48.3	15° 07.333' N 061° 22.194' W
10:30		---°	0	1	---	-	○○	1014.3	-	164°	4.6 kn	3.0	47.0	50.2	15° 05.513' N 061° 21.629' W

DATUM Sonntag, 24. Dezember 2023

UHRZEIT	STATUS	WIND		SEE- GANG	STROM		WETTER			KURS / FAHRT		SEEMEILEN			POSITION
		RICHT.	KN		RICHT.	KN	ALLG.	MBAR	MM	KÜG	FÜG	SEGEL	MOTOR	LOG	
11:00		---°	0	1	---	-	☉☉	1014.2	-	149°	4.1 kn	5.2	47.0	52.5	15° 03.473' N 061° 20.708' W
11:30		---°	0	1	---	-	☉☉	1013.8	-	155°	3.9 kn	7.5	47.0	54.7	15° 01.461' N 061° 19.653' W
12:00		120°	5	2	---	-	☉☉☉	1013.1	-	157°	5.3 kn	9.6	47.0	56.8	14° 59.452' N 061° 18.92' W
12:30		---°	0	2	---	-	☉☉	1012.8	-	165°	5.3 kn	12.2	47.0	59.4	14° 56.973' N 061° 17.991' W
13:00		120°	8	2	---	-	☉☉☉	1012.5	-	159°	4.6 kn	14.7	47.0	61.9	14° 54.596' N 061° 17.347' W
13:30		---°	0	-	---	-	☉☉	1011.9	-	151°	5.1 kn	17.1	47.0	64.3	14° 52.357' N 061° 16.426' W
14:00		110°	8	-	---	-	☉☉☉	1011.6	0.60	151°	4.6 kn	19.8	47.0	67.0	14° 49.858' N 061° 15.22' W
14:03		110°	8	-	---	-	☉☉☉	1011.5	0.60	160°	6.9 kn	20.1	47.0	67.4	14° 49.563' N 061° 15.063' W
14:30		220°	3	-	---	-	☉☉☉	1011.2	0.70	139°	6.5 kn	20.1	49.7	70.1	14° 47.293' N 061° 13.551' W
15:00		---°	0	-	---	-	☉☉	1011.0	-	137°	6.7 kn	20.1	53.0	73.4	14° 44.754' N 061° 11.365' W
15:30		---°	0	-	---	-	☉☉	1011.0	-	038°	0.1 kn	20.1	53.8	74.2	14° 44.335' N 061° 10.664' W
15:30		---°	0	-	---	-	☉☉	1011.0	-	038°	0.1 kn	20.1	53.8	74.2	14° 44.334' N 061° 10.665' W

Tagessumme	20.1	53.8	74.2
Vortrag	186.9	170.2	359.3
Gesamt	207.0	224.0	433.5

WASSERTANK	100%	100%	100%	BILGE	-
BATTERIE	13 V	13 V	13 V	KÜHLWASSER	-
TREIBSTOFF	100%	100%		ÖLSTAND	-
WASSERTEMPERATUR	26°C <-> 28°C			SEGEL	-
LUFTTEMPERATUR	22°C <-> 31°C			LICHTER	-
BETRIEBSSTUNDEN	45.2	-	-	SEEFILTER	-

DATUM Sonntag, 24. Dezember 2023

02:06: Motor angemacht und Anker gelichtet

09:41: Segel gesetzt und Motor aus

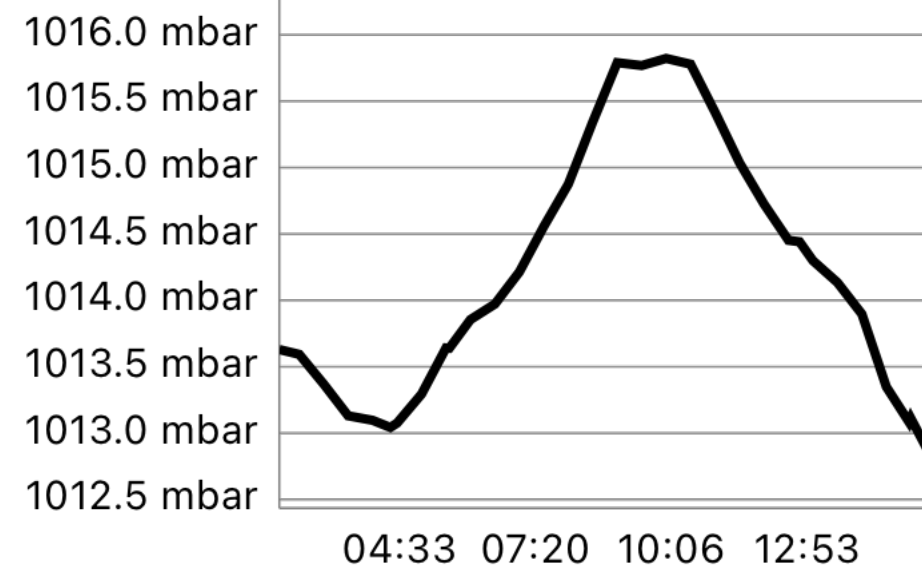
14:03: Motor angemacht und Segel eingeholt

15:30: Anker ausgebracht und Motor ausgemacht

DATUM Mittwoch, 31. Januar 2024

VON 14° 44.23' N 061° 10.948' W
5sm SE von Leuchtturm Prêcheur; Karibisches Meer; Martinique

NACH 15° 52.401' N 061° 35.816' W
0,9sm WNW von Leuchtturm port des Saintes; Karibisches



UHRZEIT	STATUS	WIND		SEE- GANG	STROM		WETTER			KURS / FAHRT		SEEMEILEN			POSITION
		RICHT.	KN		RICHT.	KN	ALLG.	MBAR	MM	KÜG	FÜG	SEGEL	MOTOR	LOG	
02:05		130°	3	2	---	-		1013.6	-	321°	5.3 kn	0.0	0.0	0.2	14° 44.23' N 061° 10.948' W
02:30		130°	2	2	---	-		1013.6	-	320°	5.8 kn	0.0	2.4	2.5	14° 46.035' N 061° 12.546' W
03:00		081°	2	2	---	-		1013.4	-	334°	5.5 kn	0.0	5.3	5.5	14° 48.543' N 061° 14.169' W
03:30		083°	2	2	---	-		1013.1	-	335°	5.8 kn	0.0	8.2	8.4	14° 51.206' N 061° 15.333' W
04:00		170°	2	1	---	-		1013.1	-	337°	5.6 kn	0.0	11.0	11.1	14° 53.762' N 061° 16.446' W
04:21		110°	2	1	---	-		1013.0	-	333°	5.7 kn	0.0	13.1	13.3	14° 55.705' N 061° 17.359' W
04:30		110°	2	1	---	-		1013.1	-	327°	4.4 kn	0.6	13.1	13.9	14° 56.287' N 061° 17.645' W
05:00		110°	3	1	---	-		1013.3	-	352°	3.2 kn	2.6	13.1	15.9	14° 58.159' N 061° 18.34' W
05:30		130°	3	1	---	-		1013.6	-	006°	4.4 kn	4.8	13.1	18.0	15° 00.279' N 061° 18.775' W
05:34		130°	3	1	---	-		1013.6	-	342°	5.4 kn	5.1	13.1	18.4	15° 00.582' N 061° 18.828' W
06:00		092°	2	1	---	-		1013.9	-	335°	5.8 kn	5.1	15.6	20.8	15° 02.908' N 061° 19.781' W
06:30		280°	3	1	---	-		1014.0	-	336°	6.6 kn	5.1	18.6	23.8	15° 05.672' N 061° 20.959' W
07:00		280°	3	1	---	-		1014.2	-	339°	5.7 kn	5.1	21.3	26.6	15° 08.333' N 061° 21.796' W
07:30		290°	3	1	---	-		1014.6	-	346°	5.2 kn	5.1	24.3	29.5	15° 11.115' N 061° 22.839' W
08:00		290°	3	1	---	-		1014.9	-	343°	6.0 kn	5.1	27.3	32.6	15° 14.038' N 061° 23.811' W
08:30		280°	3	1	---	-		1015.3	-	340°	5.7 kn	5.1	30.2	35.4	15° 16.728' N 061° 24.769' W
09:00		280°	3	1	---	-		1015.8	-	342°	5.4 kn	5.1	32.8	38.1	15° 19.278' N 061° 25.583' W
09:30		110°	3	1	---	-		1015.8	-	341°	5.2 kn	5.1	35.5	40.7	15° 21.776' N 061° 26.505' W
10:00		110°	3	1	---	-		1015.8	-	341°	5.1 kn	5.1	38.1	43.3	15° 24.283' N 061° 27.238' W

DATUM Mittwoch, 31. Januar 2024

UHRZEIT	STATUS	WIND		SEE- GANG	STROM		WETTER			KURS / FAHRT		SEEMEILEN			POSITION
		RICHT.	KN		RICHT.	KN	ALLG.	MBAR	MM	KÜG	FÜG	SEGEL	MOTOR	LOG	
10:30		100°	9	1	---	-		1015.8	-	344°	5.9 kn	5.1	40.7	46.0	15° 26.851' N 061° 28' W
11:00		100°	9	1	---	-		1015.4	-	355°	5.4 kn	5.1	43.4	48.6	15° 29.396' N 061° 28.753' W
11:30		100°	10	1	---	-		1015.0	-	345°	4.8 kn	5.1	46.1	51.4	15° 32.092' N 061° 29.218' W
12:00		100°	10	1	---	-		1014.7	-	345°	5.7 kn	5.1	48.8	54.1	15° 34.768' N 061° 29.92' W
12:30		100°	10	1	---	-		1014.5	-	343°	5.8 kn	5.1	51.7	56.9	15° 37.511' N 061° 30.752' W
12:43		100°	10	1	---	-		1014.4	-	336°	6.0 kn	5.1	53.0	58.2	15° 38.73' N 061° 31.233' W
13:00		100°	10	1	---	-		1014.3	-	328°	5.5 kn	6.7	53.0	59.9	15° 40.102' N 061° 32.127' W
13:30		100°	11	1	---	-		1014.1	-	336°	5.6 kn	9.5	53.0	62.7	15° 42.61' N 061° 33.495' W
14:00		100°	11	2	---	-		1013.9	-	336°	5.7 kn	12.3	53.0	65.4	15° 45.113' N 061° 34.715' W
14:30		340°	5	2	---	-		1013.3	-	332°	5.5 kn	15.1	53.0	68.3	15° 47.725' N 061° 35.865' W
14:57		340°	5	2	---	-		1013.1	-	335°	5.1 kn	17.8	53.0	70.9	15° 50.129' N 061° 37.042' W
15:00		340°	5	2	---	-		1013.1	-	341°	5.9 kn	17.8	53.2	71.1	15° 50.314' N 061° 37.111' W
15:30		330°	4	2	---	-		1012.8	-	358°	4.1 kn	17.8	55.5	73.4	15° 52.254' N 061° 35.882' W
15:37		330°	4	2	---	-		1012.7	-	319°	0.4 kn	17.8	55.6	73.5	15° 52.401' N 061° 35.816' W

Tagessumme	17.8	55.6	73.5
Vortrag	234.5	301.2	539.3
Gesamt	252.3	356.8	612.9

WASSERTANK	100%	100%	100%	BILGE	-
BATTERIE	13 V	13 V	13 V	KÜHLWASSER	-
TREIBSTOFF	100%	100%		ÖLSTAND	-
WASSERTEMPERATUR	25°C <-> 27°C			SEGEL	-
LUFTTEMPERATUR	21°C <-> 29°C			LICHTER	-
BETRIEBSSTUNDEN	73.1	-	-	SEEFILTER	-

DATUM Mittwoch, 31. Januar 2024

02:05: Motor angemacht und Anker gelichtet

04:21: Segel gesetzt und Motor aus

05:34: Motor angemacht und Segel eingeholt

12:43: Segel gesetzt und Motor aus

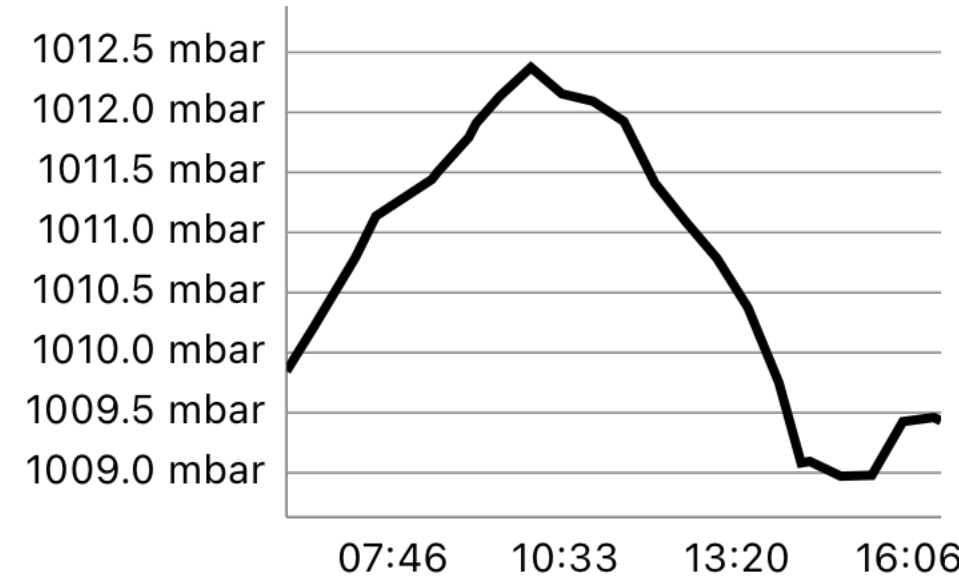
14:57: Motor angemacht und Segel eingeholt

15:37: Anker ausgebracht und Motor ausgemacht

DATUM Dienstag, 6. Februar 2024

VON 16° 18.354' N 061° 47.854' W
Ankerbucht Deshaies; Karibisches Meer; Guadeloupe

NACH 17° 03.975' N 061° 52.989' W
Jolly Harbour Marina; Karibisches Meer; Antigua und

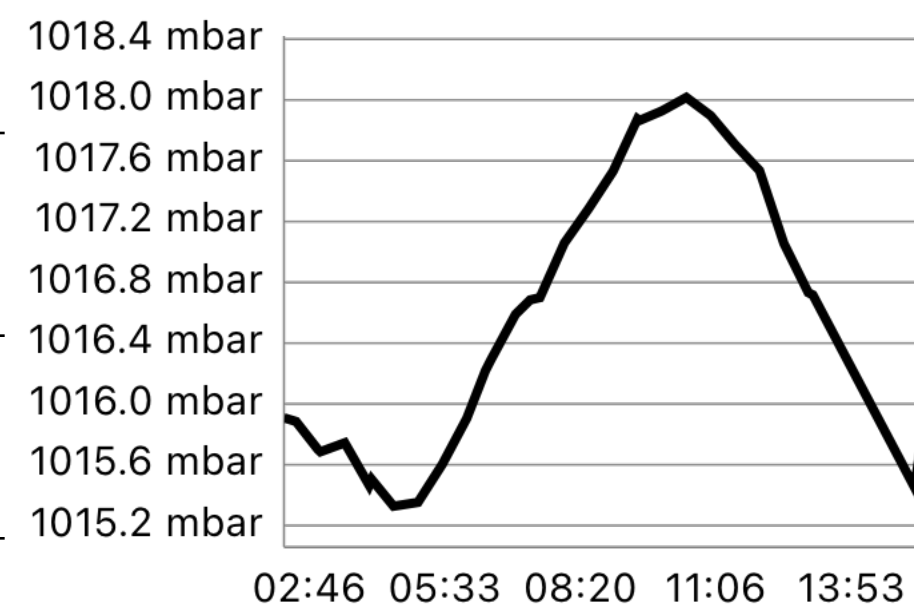


UHRZEIT	STATUS	WIND		SEE- GANG	STROM		WETTER			KURS / FAHRT		SEEMEILEN			POSITION		
		RICHT.	KN		RICHT.	KN	ALLG.	MBAR	MM	KÜG	FÜG	SEGEL	MOTOR	LOG			
06:03		160°	12	2	---	-				1009.8	-	034°	1.2 kn	0.0	0.0	0.0	16° 18.354' N 061° 47.854' W
06:30		160°	12	2	---	-				1010.2	-	010°	5.6 kn	0.0	1.9	2.0	16° 20.266' N 061° 48.24' W
07:00		160°	11	2	---	-				1010.6	-	013°	5.9 kn	0.0	4.9	4.9	16° 23.155' N 061° 47.616' W
07:10		160°	11	2	---	-				1010.8	-	001°	5.8 kn	0.0	5.9	5.9	16° 24.139' N 061° 47.381' W
07:30		160°	12	3	---	-				1011.1	-	004°	4.8 kn	1.5	5.9	7.4	16° 25.634' N 061° 47.109' W
08:00		160°	14	3	---	-				1011.3	-	354°	4.6 kn	3.5	5.9	9.4	16° 27.619' N 061° 46.843' W
08:24		160°	16	3	---	-				1011.4	-	347°	5.9 kn	5.2	5.9	11.1	16° 29.318' N 061° 47.014' W
08:30		160°	16	3	---	-				1011.5	-	350°	6.2 kn	5.2	6.4	11.7	16° 29.876' N 061° 47.116' W
09:00		160°	17	3	---	-				1011.8	-	344°	5.6 kn	5.2	9.3	14.5	16° 32.67' N 061° 47.667' W
09:07		160°	17	3	---	-				1011.9	-	348°	4.9 kn	5.2	9.9	15.1	16° 33.301' N 061° 47.795' W
09:30		170°	10	3	---	-				1012.1	-	354°	6.0 kn	7.3	9.9	17.2	16° 35.363' N 061° 47.516' W
10:00		170°	10	3	---	-				1012.4	-	348°	6.6 kn	10.3	9.9	20.2	16° 38.371' N 061° 47.748' W
10:30		---	-	-	---	-				1012.2	-	346°	5.9 kn	13.6	9.9	23.5	16° 41.642' N 061° 48.45' W
11:00		---	-	-	---	-				1012.1	-	347°	7.9 kn	17.1	9.9	27.1	16° 45.122' N 061° 49.07' W
11:30		---	-	-	---	-				1011.9	-	347°	8.6 kn	20.7	9.9	30.6	16° 48.624' N 061° 49.909' W
12:00		190°	12	3	---	-				1011.4	-	339°	6.9 kn	24.1	9.9	34.1	16° 51.882' N 061° 51.027' W
12:30		190°	12	3	---	-				1011.1	-	340°	6.3 kn	27.4	9.9	37.3	16° 54.995' N 061° 52.159' W
13:00		190°	8	3	---	-				1010.8	-	336°	7.0 kn	30.5	9.9	40.5	16° 57.936' N 061° 53.306' W
13:30		190°	8	2	---	-				1010.4	-	341°	5.9 kn	33.6	9.9	43.5	17° 00.828' N 061° 54.434' W

DATUM Montag, 26. Februar 2024

VON 17° 39.349' N 061° 51.619' W

NACH 17° 55.57' N 062° 52.292' W



UHRZEIT	STATUS	WIND		SEE- GANG	STROM		WETTER			KURS / FAHRT		SEEMEILEN			POSITION
		RICHT.	KN		RICHT.	KN	ALLG.	MBAR	MM	KÜG	FÜG	SEGEL	MOTOR	LOG	
02:15		---°	-	-	---	-	○○	1015.9	-	292°	6.4 kn	0.0	0.0	0.1	17° 39.349' N 061° 51.619' W
02:30		---°	-	-	---	-	○○	1015.9	-	270°	5.9 kn	0.0	1.3	1.4	17° 38.991' N 061° 52.938' W
02:56		---°	-	-	---	-	○○	1015.7	-	297°	5.5 kn	0.0	4.0	4.1	17° 39.535' N 061° 55.682' W
03:00		---°	-	-	---	-	○○	1015.7	-	292°	4.8 kn	0.3	4.0	4.3	17° 39.632' N 061° 55.943' W
03:30		---°	-	-	---	-	○○	1015.7	-	302°	5.3 kn	2.5	4.0	6.5	17° 40.548' N 061° 58.041' W
04:00		---°	-	-	---	-	○○	1015.5	-	272°	3.6 kn	4.2	4.0	8.3	17° 41.142' N 061° 59.743' W
04:03		---°	-	-	---	-	○○	1015.5	-	284°	7.3 kn	4.5	4.0	8.5	17° 41.182' N 062° 00.033' W
04:30		---°	-	-	---	-	○○	1015.3	-	284°	6.8 kn	4.5	7.1	11.6	17° 41.932' N 062° 03.169' W
05:00		---°	-	-	---	-	○○	1015.4	-	280°	6.6 kn	4.5	10.5	15.0	17° 42.622' N 062° 06.645' W
05:30		---°	-	-	---	-	○○	1015.6	-	284°	6.8 kn	4.5	13.9	18.4	17° 43.258' N 062° 10.171' W
06:00		---°	-	-	---	-	○○	1015.9	-	282°	7.0 kn	4.5	17.3	21.9	17° 43.992' N 062° 13.69' W
06:23		---°	-	-	---	-	○○	1016.2	-	288°	4.6 kn	4.5	19.7	24.3	17° 44.518' N 062° 16.142' W
06:30		---°	-	-	---	-	○○	1016.3	-	287°	3.6 kn	5.0	19.7	24.8	17° 44.676' N 062° 16.69' W
07:00		---°	-	-	---	-	○○	1016.6	-	276°	4.6 kn	7.2	19.7	27.0	17° 45.051' N 062° 18.932' W
07:17		---°	-	-	---	-	○○	1016.7	-	286°	6.9 kn	8.6	19.7	28.4	17° 45.269' N 062° 20.343' W
07:30		---°	-	-	---	-	○○	1016.7	-	281°	6.8 kn	8.6	21.0	29.7	17° 45.577' N 062° 21.657' W
08:00		---°	-	-	---	-	○○	1017.1	-	283°	6.4 kn	8.6	24.3	32.9	17° 46.394' N 062° 24.991' W
08:30		---°	-	-	---	-	○○	1017.3	-	285°	5.9 kn	8.6	27.6	36.2	17° 47.181' N 062° 28.317' W
09:00		---°	-	-	---	-	○○	1017.5	-	284°	5.8 kn	8.6	30.8	39.4	17° 47.878' N 062° 31.613' W

DATUM Montag, 26. Februar 2024

UHRZEIT	STATUS	WIND		SEE- GANG	STROM		WETTER			KURS / FAHRT		SEEMEILEN			POSITION	
		RICHT.	KN		RICHT.	KN	ALLG.	MBAR	MM	KÜG	FÜG	SEGEL	MOTOR	LOG		
09:30		---°	-	-	---	-	○○	1017.9	-	287°	5.7 kn	8.6	33.6	42.3	17° 48.654' N 062° 34.493' W	
09:32		---°	-	-	---	-	○○	1017.9	-	291°	4.5 kn	8.6	33.9	42.5	17° 48.694' N 062° 34.736' W	
10:00		---°	-	-	---	-	○○	1017.9	-	282°	5.1 kn	11.0	33.9	45.0	17° 49.494' N 062° 37.191' W	
10:30		---°	-	-	---	-	○○	1018.0	-	283°	5.9 kn	13.8	33.9	47.7	17° 50.012' N 062° 39.992' W	
11:00		---°	-	-	---	-	○○	1017.9	-	282°	5.7 kn	16.4	33.9	50.4	17° 50.526' N 062° 42.734' W	
11:30		---°	-	-	---	-	○○	1017.7	-	315°	5.0 kn	19.0	33.9	53.0	17° 51.121' N 062° 45.409' W	
12:00		---°	-	-	---	-	○○	1017.5	-	283°	5.6 kn	21.7	33.9	55.6	17° 51.695' N 062° 48.091' W	
12:30		---°	-	-	---	-	○○	1017.1	-	325°	6.3 kn	24.3	33.9	58.3	17° 52.771' N 062° 50.654' W	
13:00		---°	-	-	---	-	○○	1016.7	-	069°	0.1 kn	25.6	33.9	59.6	17° 53.858' N 062° 51.37' W	
13:05		---°	-	-	---	-	○○	1016.7	-	069°	0.5 kn	25.6	33.9	59.6	17° 53.86' N 062° 51.373' W	
15:10		---°	-	-	---	-	○○	1015.5	-	308°	6.9 kn	25.6	33.9	60.3	17° 54.415' N 062° 51.917' W	
15:30		---°	-	-	---	-	○○	1016.1	-	062°	1.9 kn	25.6	35.1	61.5	17° 55.512' N 062° 52.407' W	
15:49		---°	-	-	---	-	○○	1015.8	-	349°	0.3 kn	25.6	35.2	61.6	17° 55.57' N 062° 52.292' W	
												Tagessumme	25.6	35.2	61.6	
												Vortrag	340.2	409.7	754.3	
												Gesamt	365.8	444.9	816.0	

WASSERTANK	100%	100%	100%	BILGE	-
BATTERIE	13 V	13 V	13 V	KÜHLWASSER	-
TREIBSTOFF	100%	100%		ÖLSTAND	-
WASSESTEMPERATUR	-<->-			SEGEL	-
LUFTTEMPERATUR	-<->-			LICHTER	-
BETRIEBSSTUNDEN	91.6	-	-	SEEFILTER	-

DATUM

Montag, 26. Februar 2024

02:15: Motor angemacht und Anker gelichtet

02:56: Segel gesetzt und Motor aus

04:03: Motor angemacht und Segel eingeholt

06:23: Segel gesetzt und Motor aus

07:17: Motor angemacht und Segel eingeholt

09:32: Segel gesetzt und Motor aus

13:05: Anker ausgebracht und Segel eingeholt

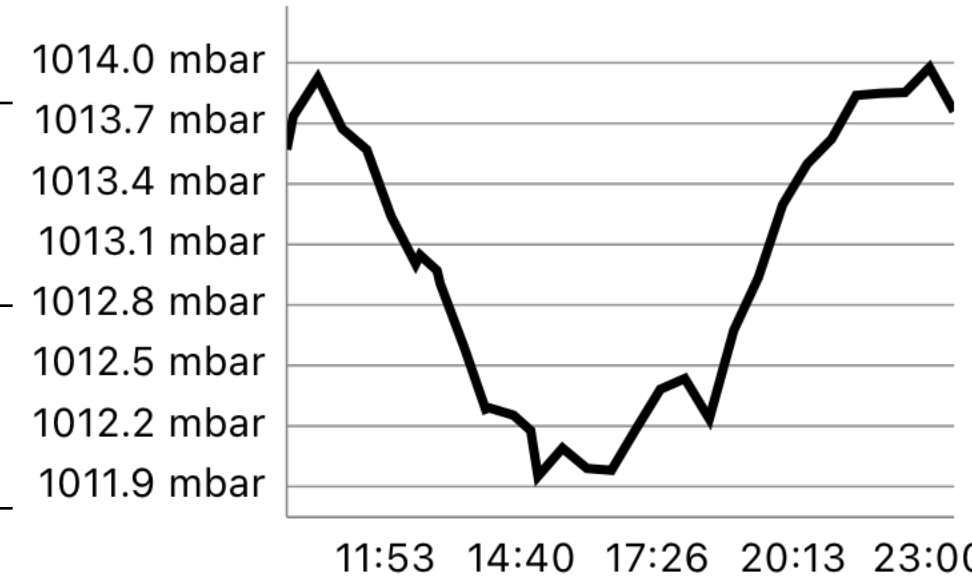
15:10: Motor angemacht und Anker gelichtet

15:49: Anker ausgebracht und Motor ausgemacht

DATUM Donnerstag, 9. Mai 2024

VON 17° 28.856' N 062° 59.703' W
Karibisches Meer

NACH 16° 33.321' N 062° 11.957' W
9sm südlich von Plymouth Lighthouse; Leeward Islands;



UHRZEIT	STATUS	WIND		SEE- GANG	STROM		WETTER			KURS / FAHRT		SEEMEILEN			POSITION
		RICHT.	KN		RICHT.	KN	ALLG.	MBAR	MM	KÜG	FÜG	SEGEL	MOTOR	LOG	
09:51		100°	10	2	---	-		1013.6	-	221°	5.6 kn	0.0	0.0	0.2	17° 28.856' N 062° 59.703' W
10:00		100°	10	2	---	-		1013.7	-	145°	4.4 kn	0.0	0.6	0.8	17° 28.28' N 062° 59.467' W
10:30		---	-	-	---	-		1013.9	-	126°	5.2 kn	0.0	2.8	3.0	17° 26.599' N 062° 57.943' W
11:00		---	-	-	---	-		1013.7	-	139°	5.6 kn	0.0	5.6	5.8	17° 24.513' N 062° 56.045' W
11:30		---	-	-	---	-		1013.6	-	139°	4.9 kn	0.0	8.3	8.5	17° 22.459' N 062° 54.24' W
12:00		---	-	-	---	-		1013.2	-	130°	5.5 kn	0.0	10.8	11.0	17° 20.449' N 062° 52.563' W
12:30		070°	10	2	---	-		1013.0	-	123°	5.3 kn	0.0	13.4	13.6	17° 19.08' N 062° 50.285' W
12:35		070°	10	2	---	-		1013.0	-	119°	5.1 kn	0.0	13.9	14.1	17° 18.824' N 062° 49.869' W
12:56		070°	10	3	---	-		1013.0	-	140°	7.2 kn	0.0	15.7	15.9	17° 17.572' N 062° 48.435' W
13:00		070°	10	3	---	-		1012.9	-	142°	7.0 kn	0.4	15.7	16.4	17° 17.218' N 062° 48.177' W
13:30		120°	9	3	---	-		1012.6	-	151°	5.8 kn	3.5	15.7	19.4	17° 14.759' N 062° 46.275' W
13:55		120°	9	3	---	-		1012.3	-	137°	5.1 kn	5.7	15.7	21.7	17° 12.841' N 062° 45.036' W
14:00		120°	9	3	---	-		1012.3	-	138°	5.2 kn	5.7	16.1	22.0	17° 12.544' N 062° 44.781' W
14:30		120°	9	1	---	-		1012.3	-	139°	6.4 kn	5.7	18.8	24.7	17° 10.541' N 062° 42.956' W
14:51		060°	8	1	---	-		1012.2	-	123°	6.2 kn	5.7	20.9	26.8	17° 09.069' N 062° 41.353' W
15:00		060°	8	1	---	-		1012.0	-	137°	4.8 kn	6.4	20.9	27.5	17° 08.536' N 062° 40.965' W
15:30		100°	10	2	---	-		1012.1	-	122°	4.4 kn	8.7	20.9	29.8	17° 07.013' N 062° 39.135' W
16:00		---	-	-	---	-		1012.0	-	154°	6.4 kn	11.0	20.9	32.0	17° 05.172' N 062° 37.733' W
16:30		100°	10	2	---	-		1012.0	-	143°	5.3 kn	13.7	20.9	34.7	17° 03.003' N 062° 36.049' W

DATUM Donnerstag, 9. Mai 2024

UHRZEIT	STATUS	WIND		SEE- GANG	STROM		WETTER			KURS / FAHRT		SEEMEILEN			POSITION
		RICHT.	KN		RICHT.	KN	ALLG.	MBAR	MM	KÜG	FÜG	SEGEL	MOTOR	LOG	
17:00		---°	-	-	---	-	○○	1012.2	-	134°	3.9 kn	15.9	20.9	36.9	17° 01.081' N 062° 34.903' W
17:30		050°	9	1	---	-	◐ ↗	1012.4	-	143°	5.6 kn	18.5	20.9	39.6	16° 58.966' N 062° 33.287' W
18:00		---°	-	-	---	-	○○	1012.4	-	145°	6.4 kn	21.5	20.9	42.6	16° 56.26' N 062° 31.786' W
18:30		030°	4	2	---	-	◐ ↗ ●	1012.2	-	145°	5.0 kn	24.3	20.9	45.4	16° 53.629' N 062° 30.849' W
19:00		030°	4	2	---	-	◐ ↗ ●	1012.7	-	150°	5.5 kn	27.0	20.9	48.1	16° 51.504' N 062° 29.106' W
19:30		060°	10	2	---	-	◐ ↗	1012.9	-	140°	5.8 kn	29.7	20.9	50.8	16° 49.495' N 062° 27.184' W
20:00		083°	10	2	---	-	◐ ↗ ●	1013.3	-	142°	5.4 kn	32.4	20.9	53.5	16° 47.527' N 062° 25.33' W
20:30		060°	10	2	---	-	◐ ↗	1013.5	-	138°	5.5 kn	35.1	20.9	56.2	16° 45.47' N 062° 23.492' W
21:00		091°	11	2	---	-	○ ↗	1013.6	-	132°	5.2 kn	37.8	20.9	58.9	16° 43.587' N 062° 21.372' W
21:30		093°	2	2	---	-	◐ ↗	1013.8	-	155°	5.3 kn	40.5	20.9	61.6	16° 41.602' N 062° 19.532' W
22:00		093°	2	2	---	-	◐ ↗	1013.8	-	139°	5.4 kn	43.1	20.9	64.2	16° 39.483' N 062° 17.907' W
22:30		100°	11	2	---	-	◐ ↗	1013.9	-	138°	5.5 kn	45.6	20.9	66.7	16° 37.497' N 062° 16.317' W
23:00		100°	11	2	---	-	◐ ↗	1014.0	-	141°	5.9 kn	48.5	20.9	69.6	16° 35.414' N 062° 14.16' W
23:30		101°	11	2	---	-	◐ ↗	1013.8	-	135°	6.0 kn	51.5	20.9	72.6	16° 33.321' N 062° 11.957' W

Tagessumme	51.5	20.9	72.6
Vortrag	415.6	487.0	908.9
Gesamt	467.1	507.9	981.5

WASSERTANK	100%	100%	100%	BILGE	-
BATTERIE	13 V	13 V	13 V	KÜHLWASSER	-
TREIBSTOFF	100%	100%		ÖLSTAND	-
WASSERTEMPERATUR	26°C <-> 26°C			SEGEL	-
LUFTTEMPERATUR	24°C <-> 31°C			LICHTER	-
BETRIEBSSTUNDEN	108.5	-	-	SEEFILTER	-

DATUM Donnerstag, 9. Mai 2024

09:51: Motor angemacht und Anker gelichtet

12:35: 1230h - 420 lt diesel stbd

12:56: Segel gesetzt und Motor aus

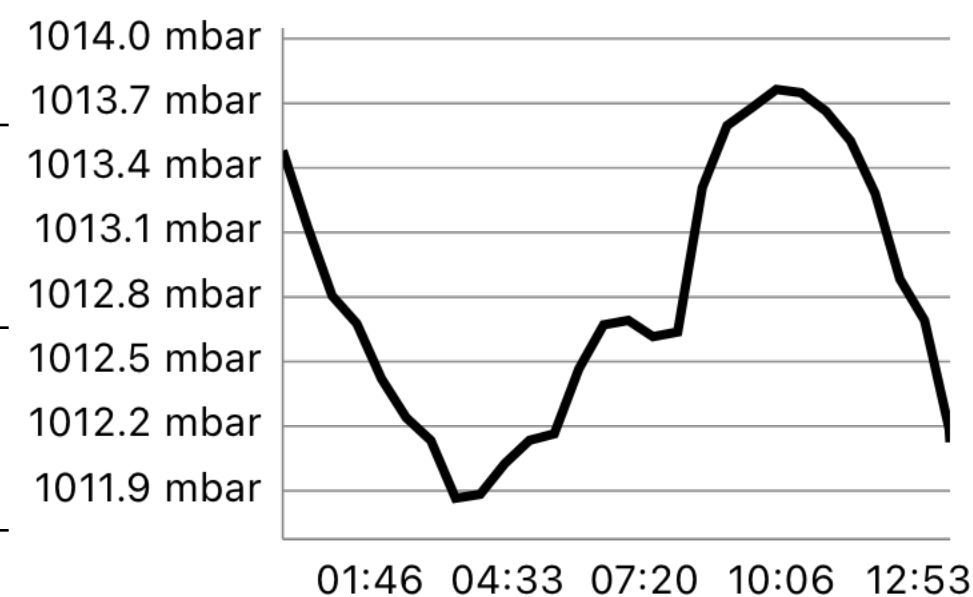
13:55: Motor angemacht und Segel eingeholt

14:51: Segel gesetzt und Motor aus

DATUM Freitag, 10. Mai 2024

VON 16° 31.108' N 062° 10.242' W
12sm SSE von Plymouth Lighthouse; Leeward Islands; Über

NACH 16° 13.305' N 061° 31.786' W
0,2sm NE von Pointe-à-Pitre Range Front Lighthouse;



UHRZEIT	STATUS	WIND		SEE- GANG	STROM		WETTER			KURS / FAHRT		SEEMEILEN			POSITION
		RICHT.	KN		RICHT.	KN	ALLG.	MBAR	MM	KÜG	FÜG	SEGEL	MOTOR	LOG	
00:00		101°	11	2	---	-		1013.5	-	141°	5.6 kn	2.8	0.0	2.8	16° 31.108' N 062° 10.242' W
00:30		---	-	-	---	-		1013.1	-	151°	5.8 kn	5.4	0.0	5.4	16° 28.768' N 062° 08.942' W
01:00		---	-	-	---	-		1012.8	-	136°	5.3 kn	8.0	0.0	8.0	16° 26.582' N 062° 07.456' W
01:30		---	-	-	---	-		1012.7	-	141°	5.0 kn	10.5	0.0	10.5	16° 24.593' N 062° 05.804' W
02:00		---	-	-	---	-		1012.4	-	140°	4.5 kn	12.8	0.0	12.8	16° 22.688' N 062° 04.572' W
02:30		---	-	-	---	-		1012.2	-	139°	5.0 kn	15.2	0.0	15.2	16° 20.756' N 062° 02.982' W
03:00		---	-	-	---	-		1012.1	-	141°	5.5 kn	18.0	0.0	18.0	16° 18.608' N 062° 01.188' W
03:30		---	-	-	---	-		1011.9	-	145°	6.1 kn	20.7	0.0	20.7	16° 16.528' N 061° 59.419' W
04:00		---	-	-	---	-		1011.9	-	144°	5.5 kn	23.4	0.0	23.4	16° 14.349' N 061° 57.706' W
04:30		---	-	-	---	-		1012.0	-	142°	5.3 kn	26.1	0.0	26.1	16° 12.154' N 061° 56.003' W
05:00		---	-	-	---	-		1012.1	-	140°	6.3 kn	29.1	0.0	29.1	16° 09.87' N 061° 53.962' W
05:30		---	-	-	---	-		1012.2	-	143°	5.9 kn	32.1	0.0	32.1	16° 07.457' N 061° 52.058' W
06:00		---	-	-	---	-		1012.5	-	142°	5.9 kn	35.1	0.0	35.1	16° 05.075' N 061° 50.298' W
06:30		---	-	-	---	-		1012.7	-	140°	5.8 kn	37.9	0.0	37.9	16° 02.843' N 061° 48.388' W
07:00		---	-	-	---	-		1012.7	-	138°	5.1 kn	40.8	0.0	40.8	16° 00.599' N 061° 46.499' W
07:30		---	-	-	---	-		1012.6	-	141°	5.3 kn	43.5	0.0	43.5	15° 58.542' N 061° 44.753' W
08:00		---	-	-	---	-		1012.6	-	113°	4.3 kn	46.0	0.0	46.0	15° 56.765' N 061° 42.91' W
08:30		---	-	-	---	-		1013.3	-	078°	4.2 kn	48.0	0.0	48.0	15° 56.735' N 061° 40.852' W
09:00		---	-	-	---	-		1013.6	-	068°	4.8 kn	50.3	0.0	50.3	15° 57.276' N 061° 38.444' W

DATUM Freitag, 10. Mai 2024

UHRZEIT	STATUS	WIND		SEE- GANG	STROM		WETTER			KURS / FAHRT		SEEMEILEN			POSITION
		RICHT.	KN		RICHT.	KN	ALLG.	MBAR	MM	KÜG	FÜG	SEGEL	MOTOR	LOG	
09:30		---°	-	-	---	-	○○	1013.7	-	036°	5.7 kn	52.9	0.0	52.9	15° 58.6' N 061° 36.236' W
10:00		---°	-	-	---	-	○○	1013.8	-	047°	5.7 kn	55.6	0.0	55.6	16° 00.38' N 061° 34.006' W
10:30		---°	-	-	---	-	○○	1013.7	-	025°	5.9 kn	58.4	0.0	58.4	16° 02.702' N 061° 32.454' W
11:00		---°	-	-	---	-	○○	1013.7	-	017°	5.8 kn	61.3	0.0	61.3	16° 05.523' N 061° 31.875' W
11:30		140°	10	2	---	-	◐ ↘	1013.5	-	009°	5.7 kn	64.1	0.0	64.1	16° 08.345' N 061° 31.681' W
12:00		---°	-	-	---	-	○○	1013.3	-	002°	5.9 kn	66.8	0.0	66.8	16° 11.126' N 061° 31.482' W
12:30		140°	10	2	---	-	◑ ↘	1012.9	-	006°	1.5 kn	69.1	0.0	69.1	16° 13.358' N 061° 32.054' W
13:00		140°	10	2	---	-	◑ ↘	1012.7	-	010°	0.0 kn	69.2	0.0	69.2	16° 13.405' N 061° 31.978' W
13:30		140°	10	2	---	-	◑ ↘	1012.2	-	010°	0.0 kn	69.4	0.0	69.4	16° 13.305' N 061° 31.787' W
13:30		140°	10	2	---	-	◑ ↘	1012.1	-	338°	0.1 kn	69.4	0.0	69.4	16° 13.305' N 061° 31.786' W
13:30		140°	10	2	---	-	◑ ↘	1012.1	-	338°	0.1 kn	69.4	0.0	69.4	16° 13.305' N 061° 31.786' W
Tagessumme												69.4	0.0	69.4	
Vortrag												467.1	507.9	981.5	
Gesamt												536.5	507.9	1050.9	

WASSERTANK	100%	100%	100%	BILGE	-
BATTERIE	13 V	13 V	13 V	KÜHLWASSER	-
TREIBSTOFF	100%	100%		ÖLSTAND	-
WASSERTEMPERATUR	26°C <-> 26°C			SEGEL	-
LUFTTEMPERATUR	28°C <-> 31°C			LICHTER	-
BETRIEBSSTUNDEN	108.5	-	-	SEEFILTER	-

DATUM Freitag, 10. Mai 2024

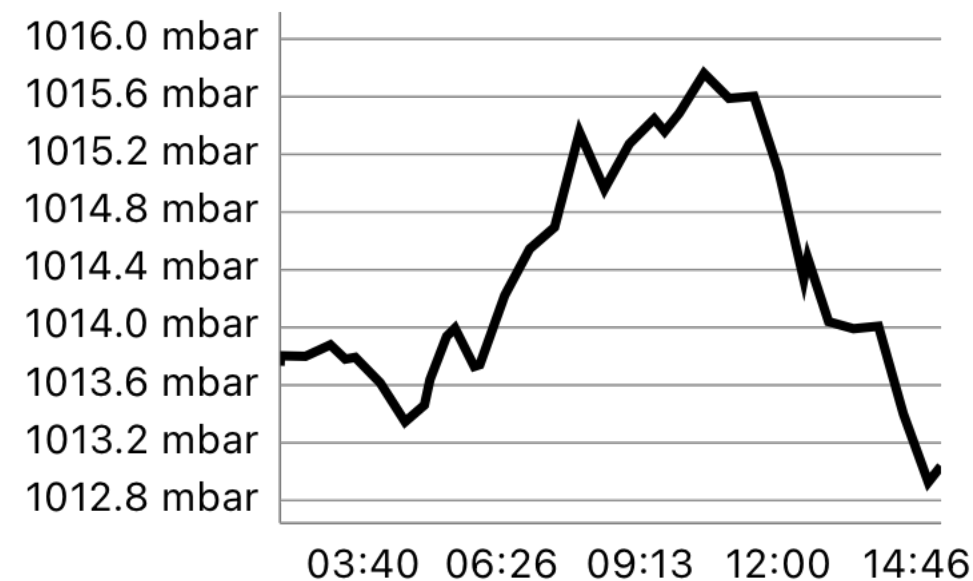
13:30: Anker ausgebracht und Segel eingeholt

13:30: Anker gelichtet und Festgemacht

DATUM Donnerstag, 23. Mai 2024

VON 15° 52.303' N 061° 35.253' W
0,4sm NW von Leuchtturm port des Saintes; Leeward Islands;

NACH 14° 44.154' N 061° 10.764' W



UHRZEIT	STATUS	WIND			STROM		WETTER			KURS / FAHRT		SEEMEILEN			POSITION
		RICHT.	KN	SEE-GANG	RICHT.	KN	ALLG.	MBAR	MM	KÜG	FÜG	SEGEL	MOTOR	LOG	
01:59		103°	2	2	---	-		1013.7	0.10	222°	5.1 kn	0.0	0.0	0.2	15° 52.303' N 061° 35.253' W
02:00		103°	2	2	---	-		1013.8	0.10	224°	5.9 kn	0.0	0.1	0.2	15° 52.262' N 061° 35.294' W
02:30		---	-	-	---	-		1013.8	-	078°	5.0 kn	0.0	1.6	1.8	15° 50.728' N 061° 35.55' W
03:00		---	-	-	---	-		1013.9	-	167°	5.9 kn	0.0	3.7	3.9	15° 48.932' N 061° 34.37' W
03:18		150°	10	2	---	-		1013.8	0.20	144°	6.6 kn	0.0	5.6	5.8	15° 47.097' N 061° 33.911' W
03:30		150°	10	2	---	-		1013.8	0.20	163°	6.9 kn	1.0	5.6	6.8	15° 46.143' N 061° 33.475' W
04:00		---	-	-	---	-		1013.6	-	161°	6.0 kn	4.0	5.6	9.8	15° 43.241' N 061° 32.993' W
04:30		120°	9	2	---	-		1013.3	0.20	168°	5.5 kn	7.0	5.6	12.8	15° 40.333' N 061° 32.176' W
04:53		130°	4	2	---	-		1013.5	0.20	166°	5.2 kn	9.0	5.6	14.8	15° 38.335' N 061° 31.68' W
05:00		130°	4	2	---	-		1013.6	0.20	154°	5.4 kn	9.0	6.2	15.4	15° 37.798' N 061° 31.489' W
05:20		130°	5	2	---	-		1013.9	0.20	158°	5.1 kn	9.0	8.0	17.2	15° 36.051' N 061° 30.763' W
05:30		130°	5	2	---	-		1014.0	0.20	159°	6.0 kn	9.9	8.0	18.1	15° 35.208' N 061° 30.436' W
05:53		097°	8	2	---	-		1013.7	0.20	159°	5.7 kn	12.2	8.0	20.5	15° 33.013' N 061° 29.596' W
06:00		097°	8	2	---	-		1013.7	0.20	155°	5.4 kn	12.2	8.7	21.1	15° 32.432' N 061° 29.367' W
06:30		---	-	-	---	-		1014.2	-	---	3.7 kn	12.2	11.5	23.9	15° 29.732' N 061° 28.405' W
07:00		---	-	-	---	-		1014.5	-	164°	6.1 kn	12.2	14.5	26.9	15° 26.88' N 061° 27.504' W
07:30		---	-	-	---	-		1014.7	-	154°	6.3 kn	12.2	17.4	29.9	15° 24.176' N 061° 26.213' W
08:00		---	-	-	---	-		1015.4	-	158°	6.2 kn	12.2	20.4	32.8	15° 21.426' N 061° 25.039' W
08:30		---	-	-	---	-		1015.0	-	159°	7.0 kn	12.2	23.6	36.0	15° 18.432' N 061° 23.89' W

DATUM Donnerstag, 23. Mai 2024

UHRZEIT	STATUS	WIND		SEE- GANG	STROM		WETTER			KURS / FAHRT		SEEMEILEN			POSITION
		RICHT.	KN		RICHT.	KN	ALLG.	MBAR	MM	KÜG	FÜG	SEGEL	MOTOR	LOG	
09:00		---°	-	-	---	-	○○	1015.3	-	162°	5.8 kn	12.2	26.8	39.2	15° 15.371' N 061° 22.852' W
09:30		---°	-	-	---	-	○○	1015.4	-	164°	6.9 kn	12.2	30.0	42.4	15° 12.203' N 061° 22.733' W
09:42		340°	3	1	---	-	☉ ↘	1015.4	0.60	159°	5.8 kn	12.2	31.2	43.6	15° 11.007' N 061° 22.34' W
10:00		---°	-	-	---	-	○○	1015.5	-	173°	5.7 kn	13.9	31.2	45.3	15° 09.409' N 061° 21.968' W
10:30		---°	-	-	---	-	○○	1015.8	-	165°	5.7 kn	16.3	31.2	47.7	15° 07.019' N 061° 21.418' W
11:00		---°	-	-	---	-	○○	1015.6	-	165°	5.5 kn	18.8	31.2	50.2	15° 04.641' N 061° 20.641' W
11:30		---°	-	-	---	-	○○	1015.6	-	156°	6.1 kn	21.6	31.2	53.0	15° 02.092' N 061° 19.415' W
12:00		---°	-	-	---	-	○○	1015.1	-	156°	6.5 kn	25.1	31.2	56.5	14° 58.927' N 061° 17.911' W
12:30		---°	-	-	---	-	○○	1014.3	-	143°	3.8 kn	28.3	31.2	59.7	14° 55.978' N 061° 16.609' W
12:34		140°	8	2	---	-	☉ ↘ ●	1014.5	1.5	159°	5.9 kn	28.6	31.2	60.0	14° 55.693' N 061° 16.415' W
13:00		---°	-	-	---	-	○○	1014.0	-	155°	6.2 kn	28.6	33.7	62.5	14° 53.3' N 061° 15.533' W
13:30		130°	10	2	---	-	☉ ↘ ●	1014.0	0.30	167°	5.9 kn	28.6	36.6	65.4	14° 50.58' N 061° 14.584' W
14:00		---°	-	-	---	-	○○	1014.0	-	160°	5.2 kn	28.6	39.4	68.2	14° 47.942' N 061° 13.683' W
14:30		090°	10	2	---	-	☉ ↘ ●	1013.4	0.50	136°	5.7 kn	28.6	42.2	71.0	14° 45.548' N 061° 12.138' W
15:00		090°	10	2	---	-	☉ ↘ ●	1012.9	0.50	096°	0.1 kn	28.6	44.1	72.9	14° 44.154' N 061° 10.763' W
15:15		090°	10	2	---	-	☉ ↘ ●	1013.0	0.50	137°	0.1 kn	28.6	44.1	72.9	14° 44.154' N 061° 10.764' W

Tagessumme	28.6	44.1	72.9
Vortrag	545.4	520.7	1072.7
Gesamt	574.0	564.8	1145.6

WASSERTANK	100%	100%	100%	BILGE	-
BATTERIE	13 V	13 V	13 V	KÜHLWASSER	-
TREIBSTOFF	100%	100%		ÖLSTAND	-
WASSERTEMPERATUR	27°C <-> 27°C			SEGEL	-
LUFTTEMPERATUR	25°C <-> 32°C			LICHTER	-
BETRIEBSSTUNDEN	119.4	-	-	SEEFILTER	-

DATUM Donnerstag, 23. Mai 2024

01:59: Motor angemacht und Anker gelichtet

03:18: Segel gesetzt und Motor aus

04:53: Motor angemacht und Segel eingeholt

05:20: Segel gesetzt und Motor aus

05:53: Motor angemacht und Segel eingeholt

09:42: Segel gesetzt und Motor aus

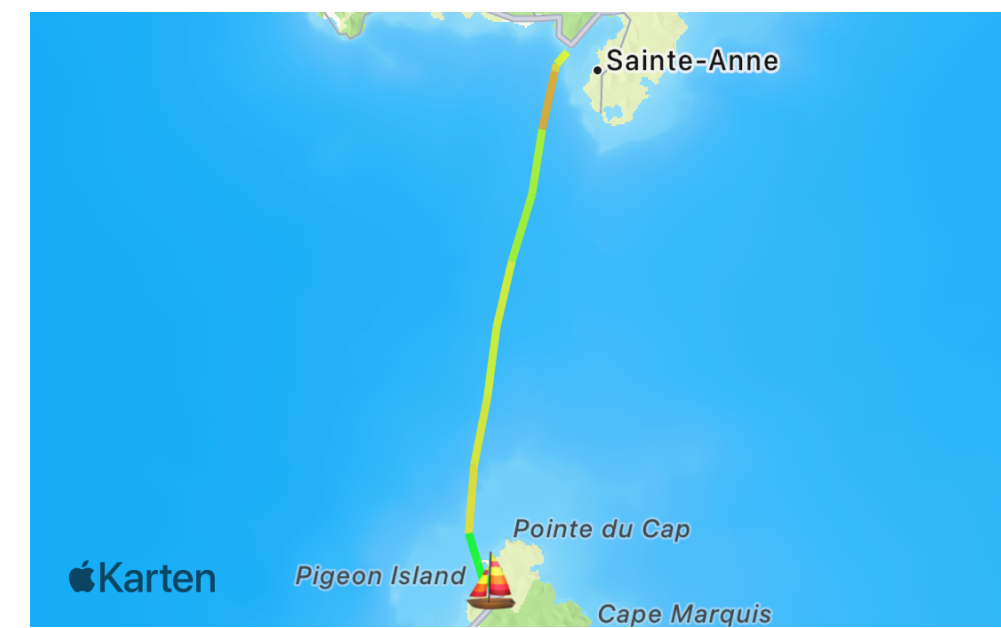
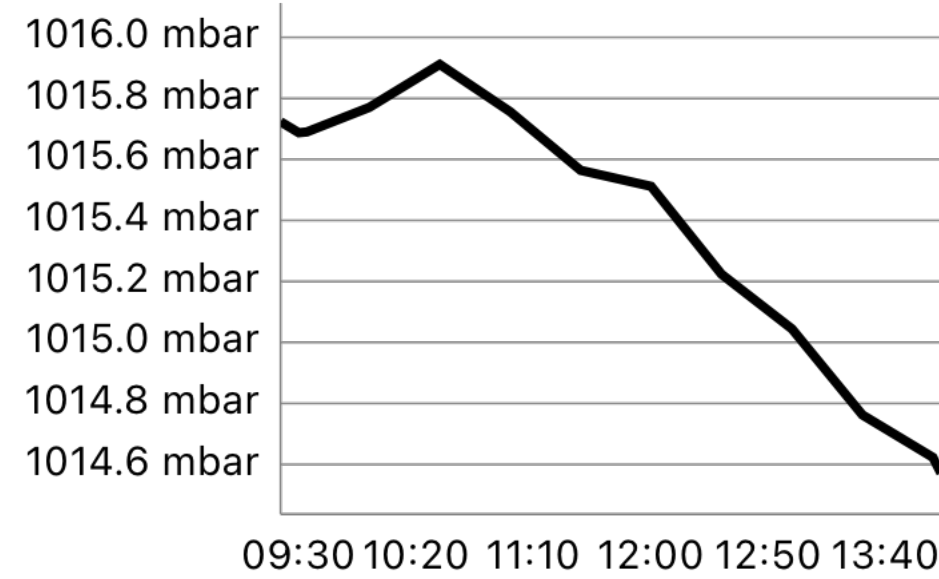
12:34: Motor angemacht und Segel eingeholt

15:15: Anker ausgebracht und Motor ausgemacht

DATUM Dienstag, 28. Mai 2024

VON 14° 26.742' N 060° 54.066' W

NACH 14° 05.015' N 060° 57.535' W
Rodney Bucht; Windward Islands; Über dem Winde; Kleine



UHRZEIT	STATUS	WIND		SEE- GANG	STROM		WETTER			KURS / FAHRT		SEEMEILEN			POSITION
		RICHT.	KN		RICHT.	KN	ALLG.	MBAR	MM	KÜG	FÜG	SEGEL	MOTOR	LOG	
09:22		---	-	-	---	-	○○	1015.7	-	248°	6.1 kn	0.0	0.0	0.7	14° 26.742' N 060° 54.066' W
09:30		---	-	-	---	-	○○	1015.7	-	191°	5.4 kn	0.0	0.7	1.4	14° 26.243' N 060° 54.524' W
09:33		---	-	-	---	-	○○	1015.7	-	193°	5.9 kn	0.0	1.0	1.7	14° 25.926' N 060° 54.601' W
10:00		---	-	-	---	-	○○	1015.8	-	200°	6.4 kn	2.4	1.0	4.1	14° 23.533' N 060° 55.144' W
10:30		---	-	-	---	-	○○	1015.9	-	203°	4.9 kn	5.2	1.0	6.9	14° 20.832' N 060° 55.579' W
11:00		---	-	-	---	-	○○	1015.8	-	196°	4.9 kn	8.0	1.0	9.7	14° 18.063' N 060° 56.447' W
11:30		---	-	-	---	-	○○	1015.6	-	192°	5.5 kn	10.9	1.0	12.6	14° 15.309' N 060° 57.106' W
12:00		---	-	-	---	-	○○	1015.5	-	191°	5.4 kn	13.8	1.0	15.5	14° 12.406' N 060° 57.498' W
12:30		---	-	-	---	-	○○	1015.2	-	188°	5.6 kn	16.6	1.0	18.3	14° 09.61' N 060° 58.065' W
13:00		---	-	-	---	-	○○	1015.0	-	184°	5.8 kn	19.5	1.0	21.2	14° 06.765' N 060° 58.298' W
13:30		---	-	-	---	-	○○	1014.8	-	092°	2.6 kn	21.8	1.0	23.5	14° 04.547' N 060° 57.588' W
14:00		---	-	-	---	-	○○	1014.6	-	034°	0.5 kn	22.2	1.0	23.9	14° 05.007' N 060° 57.533' W
14:03		090°	17	2	---	-	◐☐	1014.6	-	---	0.2 kn	22.2	1.0	23.9	14° 05.015' N 060° 57.535' W

Tagessumme	22.2	1.0	23.9
Vortrag	582.0	585.7	1174.5
Gesamt	604.3	586.7	1198.5

WASSERTANK	100%	100%	100%	BILGE	-
BATTERIE	13 V	13 V	13 V	KÜHLWASSER	-
TREIBSTOFF	100%	100%		ÖLSTAND	-
WASSERTEMPERATUR	27°C <-> 27°C			SEGEL	-
LUFTTEMPERATUR	32°C <-> 32°C			LICHTER	-
BETRIEBSSTUNDEN	124.3	-	-	SEEFILTER	-

DATUM Dienstag, 28. Mai 2024

09:22: Motor angemacht und Anker gelichtet

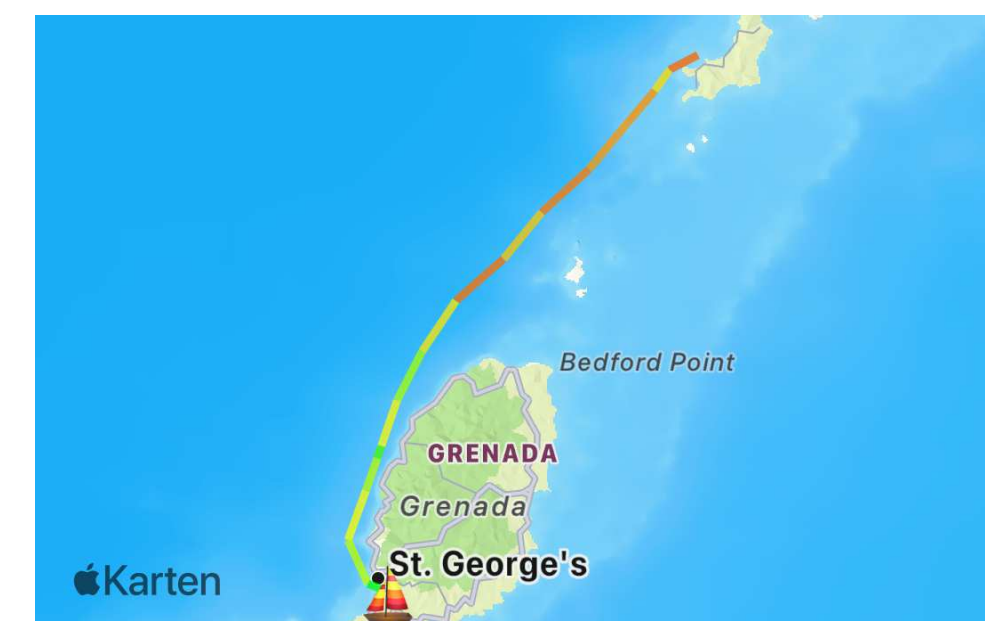
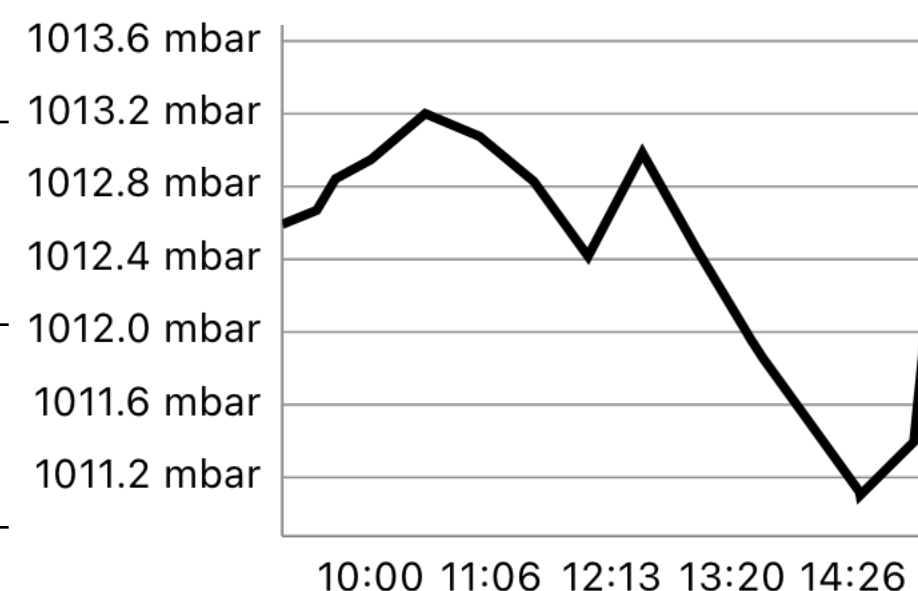
09:33: Segel gesetzt und Motor aus

14:03: Anker ausgebracht und Segel eingeholt

DATUM Donnerstag, 20. Juni 2024





VON 12° 28.96' N 061° 28.945' W
Südlich von Sandy Island Reef; Carriacou; Grenadinen;

NACH 12° 02.602' N 061° 44.852' W
Saint George's Hafen; Windward Islands; Über dem Winde;



UHRZEIT	STATUS	WIND		SEE- GANG	STROM		WETTER			KURS / FAHRT		SEEMEILEN			POSITION
		RICHT.	KN		RICHT.	KN	ALLG.	MBAR	MM	KÜG	FÜG	SEGEL	MOTOR	LOG	
09:10		094°	12	2	---	-		1012.6	-	000°	0.0 kn	0.0	0.0	0.0	12° 28.96' N 061° 28.945' W
09:30		094°	12	2	---	-		1012.7	-	220°	7.0 kn	0.0	1.6	1.6	12° 28.232' N 061° 30.383' W
09:40		094°	12	2	---	-		1012.8	-	222°	5.8 kn	0.0	2.8	2.8	12° 27.202' N 061° 31.126' W
10:00		130°	15	2	---	-		1012.9	-	220°	6.6 kn	2.0	2.8	4.8	12° 25.677' N 061° 32.457' W
10:30		093°	12	2	---	-		1013.2	-	214°	6.5 kn	5.0	2.8	7.9	12° 23.33' N 061° 34.458' W
11:00		090°	12	2	---	-		1013.1	-	230°	6.8 kn	8.2	2.8	11.1	12° 21.204' N 061° 36.854' W
11:30		100°	11	2	---	-		1012.8	-	222°	6.1 kn	11.2	2.8	14.0	12° 18.914' N 061° 38.777' W
12:00		100°	11	2	---	-		1012.4	-	216°	6.9 kn	14.3	2.8	17.1	12° 16.846' N 061° 41.191' W
12:30		120°	14	2	---	-		1013.0	-	221°	5.7 kn	17.3	2.8	20.1	12° 14.349' N 061° 42.902' W
13:00		120°	14	2	---	-		1012.5	-	192°	4.6 kn	20.0	2.8	22.8	12° 11.941' N 061° 44.162' W
13:27		093°	14	2	---	-		1012.0	-	200°	5.6 kn	22.1	2.8	25.0	12° 09.916' N 061° 44.881' W
13:30		093°	14	2	---	-		1012.0	-	198°	5.5 kn	22.1	3.1	25.2	12° 09.695' N 061° 44.959' W
13:36		093°	14	2	---	-		1011.9	-	198°	3.6 kn	22.1	3.7	25.8	12° 09.088' N 061° 45.166' W
14:00		102°	12	2	---	-		1011.5	0.10	205°	4.8 kn	23.8	3.7	27.5	12° 07.49' N 061° 45.739' W
14:30		100°	12	2	---	-		1011.1	-	192°	5.5 kn	26.4	3.7	30.1	12° 05.083' N 061° 46.635' W
14:30		100°	12	2	---	-		1011.1	-	191°	5.5 kn	26.4	3.7	30.1	12° 05.053' N 061° 46.643' W

DATUM Donnerstag, 20. Juni 2024

UHRZEIT	STATUS	WIND		SEE- GANG	STROM		WETTER			KURS / FAHRT		SEEMEILEN			POSITION
		RICHT.	KN		RICHT.	KN	ALLG.	MBAR	MM	KÜG	FÜG	SEGEL	MOTOR	LOG	
15:00		110°	12	2	---	-		1011.4	-	141°	4.8 kn	26.4	6.1	32.5	12° 02.898' N 061° 45.637' W
15:20		100°	11	2	---	-		1013.4	0.50	---	0.0 kn	26.4	6.9	33.3	12° 02.602' N 061° 44.852' W
Tagessumme												26.4	6.9	33.3	
Vortrag												645.0	655.8	1309.8	
Gesamt												671.4	662.7	1343.1	

WASSERTANK	100%	100%	100%	BILGE	-
BATTERIE	13 V	13 V	13 V	KÜHLWASSER	-
TREIBSTOFF	100%	100%		ÖLSTAND	-
WASSERTEMPERATUR	26°C <-> 26°C			SEGEL	-
LUFTTEMPERATUR	28°C <-> 31°C			LICHTER	-
BETRIEBSSTUNDEN	184.7	-	-	SEEFILTER	-

DATUM

Donnerstag, 20. Juni 2024

09:10: Motor angemacht und Anker gelichtet

09:40: Segel gesetzt und Motor aus

13:27: Motor angemacht und Segel eingeholt

13:36: Segel gesetzt und Motor aus

14:30: Motor angemacht und Segel eingeholt

15:20: Festgemacht und Motor ausgemacht